





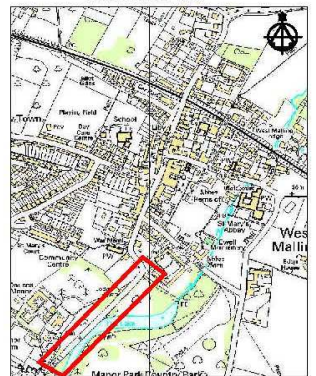


Based upon the Ordnance Survey mapping with the permission of the Controller of Her Majesty's Stationary Office. © Crown copyright. Unauthorised reproduction infringes Crown copyright and may lead to prosecution or civil proceedings. 1000233002011

Key

-  Existing 'No waiting at any time' (double yellow lines)
-  Proposed 'No waiting at any time' (double yellow lines)
-  Proposed 'Bus stop clearway'
-  Proposed permit parking bay Mon-Sat, 8am-6pm. Permits available to residents first, with the the remaining capacity offered to local workers. Ryarsh Lane car park permits would also be valid
-  Existing vehicle access
-  Private parking area



Plan for illustrative purposes only - do not scale

A	Parking bay north of Douces Manor deleted following resident comments	12/11/12
Revision		

 <p>PLANNING, TRANSPORT & LEISURE</p>	<p>Chief Engineer Mike McCulloch BSc(Eng) (Hons) C Eng MICE Gibson Building Gibson Drive Kings Hill West Malling Kent ME19 4LZ Tel: 01732 844522 Fax: 01732 876317</p>	<p>Project Title West Malling Parking Review Amended Parking Restrictions</p>	<p>Drawing Title St Leonards Street West Malling</p>	<p>Drawn ACB</p>	<p>Checked</p>	<p>Date 24/10/11</p>
				<p>Scale 1:1000 @ A4</p>		